




Somerset West, Exe and Lyn Catchment - Flood Risk



Key:

-  Somerset West, Exe and Lyn Catchment Boundary
-  Somerset West Catchment Boundary
-  Somerset
-  Urban Areas
-  Rivers and Watercourses
-  IDB Drains

Annual chance of flooding

-  0.1% from the sea, rivers and surface water
-  0.5% from the sea or 1% from rivers & surface water
-  3.3% from surface water



Somerset Council Freight Routes

-  National Freight Routes
-  Regional Freight Routes
-  Local Freight Routes
-  A Roads
-  B Roads

